

35.50

Return to:
/ City of Wildwood
100 N. Main Street
Wildwood, FL 34785

ORDINANCE NO. O2024-4

AN ORDINANCE OF THE CITY OF WILDWOOD, FLORIDA, PROVIDING FOR THE VOLUNTARY ANNEXATION OF CERTAIN REAL PROPERTY CONSISTING OF APPROXIMATELY 0.553 ACRES LOCATED AT 4117 CR 108, OXFORD, FL 34484, IN SECTION 17, TOWNSHIP 18 SOUTH, RANGE 23 EAST; WHICH IS CONTIGUOUS TO THE CITY OF WILDWOOD LIMITS AND LOCATED IN THE CITY'S JOINT PLANNING AREA; PROVIDING THAT SECTION 1-14 OF THE CITY OF WILDWOOD CODE OF ORDINANCES IS AMENDED TO INCLUDE THE ANNEXED PROPERTY; PROVIDING FOR CODIFICATION; PROVIDING FOR CONFLICT; PROVIDING FOR SEVERABILITY; AND PROVIDING FOR AN EFFECTIVE DATE.

NOW, THEREFORE, BE IT ENACTED AND ORDAINED by the City Commission of the City of Wildwood, Florida, as follows:

SECTION 1. Based upon the petition of the owner of the following described real property, which is approximately located at 4117 CR 108, Oxford, FL 34484, to be annexed into the City, the property is hereby annexed into the City of Wildwood pursuant to Sections 171.044 and 171.204, Florida Statutes. The City Commission finds that the property is contiguous to the City of Wildwood limits and located within the City's Joint Planning Area with Sumter County; and meets all legal requirements for annexation. The annexed property lying in Sumter County, Florida, owned by Evolve Wildwood Amenity, LLC, is more particularly described as follows:

Parcels D17-065
Evolve Wildwood Amenity, LLC
0.553 +/-

LEGAL DESCRIPTION

THAT PORTION OF LANDS FROM OFFICIAL RECORDS BOOK 80, PAGE 639, BEING A PART OF LOTS 3 AND 4, PERRY PLAT, OXFORD, AS RECORDED IN PLAT BOOK 1, PAGE 32, PUBLIC RECORDS OF SUMTER COUNTY, FLORIDA, IN THE SOUTH 1/2 OF THE NORTHWEST 1/4, OF SECTION 17, TOWNSHIP 18 SOUTH, RANGE 23 EAST, SUMTER COUNTY, FLORIDA, DESCRIBED AS FOLLOWS: COMMENCE 415

FEET EAST AND 50 FEET NORTH OF THE QUARTER CORNER ON THE WEST LINE OF SECTION 17, THENCE RUN NORTH 261 FEET, THENCE RUN EAST 165 FEET TO THE POINT OF BEGINNING, THENCE RUN NORTH 185.2 FEET, THENCE RUN SOUTH 89 DEGREES 23'51" EAST 135 FEET, THENCE RUN SOUTH 185.2 FEET, THENCE RUN NORTH 89 DEGREES 23'51" WEST 135 FEET TO THE POINT OF BEGINNING.

SUBJECT TO THE RIGHT-OF-WAY FOR PERRY STREET AS SHOWN ON PERRY PLAT OF OXFORD.

SECTION 2. All of the above described annexed property shall be liable for its proportionate share of the future and existing indebtedness of the City of Wildwood.

SECTION 3. All of the above described annexed property shall be subject to the laws and ordinance of the City of Wildwood as if this territory had been a part of the City of Wildwood at the time of passage and approval of said laws and ordinances.

SECTION 4. Until such time as the City amends its comprehensive plan, the current Sumter County zoning classification and future land use regulations will remain in full force and effect.

SECTION 5. Section 1-14 of the City of Wildwood Code of Ordinances is hereby amended to include the legal description of the annexed parcel pursuant to this Ordinance. The location map identifying the property to be annexed is attached hereto as "Exhibit A" and incorporated herein by reference.

SECTION 6. If any portion of this Ordinance is declared invalid for any purpose, the remaining portion shall remain valid and in full force and effect.


SECTION 7. This Ordinance shall take effect upon final approval by the City Commission.

DONE AND ORDAINED this 22nd day of April, 2024, by the City Commission of the City of Wildwood, Florida.




CITY COMMISSION

CITY OF WILDWOOD, FLORIDA




Ed Wolf, Mayor

ATTEST: 

Jessica Barnes, City Clerk

First Reading: 2/26/24

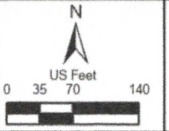
Second Reading: 4/22/24

Approved as to form:


City Attorney



CITY OF WILDWOOD
100 North Main Street
Wildwood, FL 34785
Phone: (352) 330-1330
www.wildwood-fl.gov



AN 2402-001
EVOLVE AT WILDWOOD
PARCEL D17-065

MAP 1B
LOCATION
MAP
FEB 2024

Statement of Exemption from Business Impact Estimate

Proposed ordinance's title/reference: O2024-4

A Business Impact Estimate will not be provided in accordance with section 166.041(4), Florida Statutes. Based upon the box(es) that are checked below, the City of Wildwood is of the view that a business impact estimate is not required by Section 166.041(4)(c) of the Florida Statutes for the proposed ordinance. This Statement of Exemption from Business Impact Estimate may be revised following its initial posting.

- The proposed ordinance is required for compliance with Federal or State law or regulation;
- The proposed ordinance relates to the issuance or refinancing of debt;
- The proposed ordinance relates to the adoption of budgets or budget amendments, including revenue sources necessary to fund the budget;
- The proposed ordinance is required to implement a contract or an agreement, including, but not limited to, any Federal, State, local, or private grant or other financial assistance accepted by the municipal government;
- The proposed ordinance is an emergency ordinance;
- The ordinance relates to procurement; or
- The proposed ordinance is enacted to implement the following:
 - a. Part II of Chapter 163, Florida Statutes, relating to growth policy, county and municipal planning, and land development regulation, including zoning, development orders, development agreements and development permits;
 - b. Sections 190.005 and 190.046, Florida Statutes, regarding community development districts;
 - c. Section 553.73, Florida Statutes, relating to the Florida Building Code; or
 - d. Section 633.202, Florida Statutes, relating to the Florida Fire Prevention Code.